

Courtyard 2
 7500 Jefferson St. NE
 Albuquerque, NM
 87109-4335
 www.bhinc.com
 voice: 505.823.1000
 facsimile: 505.798.7988

TO: Patrick Chavez, PE
 Storm Water Quality Engineer

DATE:	9/3/2019
REPORT NUMBER:	131
PROJECT NUMBER:	20190447
PROJECT:	AMAFCA Lower Bear Tributary Water Quality Improvements
LOCATION:	Wyoming Blvd. to Spain. North of Arroyo Del Oso Park
OWNER:	AMAFCA
PRIME CONTRACTOR:	GandyDancer, LLC
SUB-CONTRACTORS:	None
PROJECT MANAGER:	David Perko
OBSERVER:	David Perko

DATE: Tuesday 9/3/2019

WEATHER: High: 92°F, Low: 65°F, Partly Cloudy. Wind Speed: 4mph, Gusts: 7 mph

CONTRACTOR HOURS:

N/A

FIELD OBSERVATIONS:

10:00am to 11:00am

VISITORS ON SITE:

- Patrick Chavez - AMAFCA

EQUIPMENT ON SITE:

None

PERSONNEL ON SITE:

GandyDancer, LLC

- 0 None

SUB-CONTRACTORS ON SITE:

WORK DESCRIPTION:

- No Construction work observed.
- Car 5 Wall formwork is starting to fail.
- Attended and onsite progress meeting with AMAFCA representative. No contractor representative was on site.

IMAGES:



Car 5 Formwork.

COPIES TO
pchavez@amafca.org

REVIEWED
9/5/2019


David M. Perko

FIELD REPORT SIGNED
9/5/2019


Dave Perko

Courtyard 2
 7500 Jefferson St. NE
 Albuquerque, NM
 87109-4335
 www.bhinc.com
 voice: 505.823.1000
 facsimile: 505.798.7988

TO: Patrick Chavez, PE
 Storm Water Quality Engineer

DATE:	9/4/2019
REPORT NUMBER:	130
PROJECT NUMBER:	20190447
PROJECT:	AMAFCA Lower Bear Tributary Water Quality Improvements
LOCATION:	Wyoming Blvd. to Spain. North of Arroyo Del Oso Park
OWNER:	AMAFCA
PRIME CONTRACTOR:	GandyDancer, LLC
SUB-CONTRACTORS:	None
PROJECT MANAGER:	David Perko
OBSERVER:	Olin Brown

DATE: Wednesday 9/4/2019

WEATHER: High: 94°F, Low: 66°F, Mostly Cloudy. Wind Speed: 4mph, Gusts: 7 mph

CONTRACTOR HOURS:

N/A

FIELD OBSERVATIONS:

12:00pm to 12:30pm

VISITORS ON SITE: None reported

EQUIPMENT ON SITE:

None

PERSONNEL ON SITE:

GandyDancer, LLC

o 0 None

SUB-CONTRACTORS ON SITE:

WORK DESCRIPTION:

No work on site, conditions remain relatively the same from last week, despite flow in channel. The incomplete formwork is beginning to fall apart.


COPIES TO
 pchavez@amafca.org

REVIEWED
 9/5/2019



David M. Perko

FIELD REPORT SIGNED
 9/5/2019



Olin Brown

Courtyard 2
 7500 Jefferson St. NE
 Albuquerque, NM
 87109-4335
 www.bhinc.com
 voice: 505.823.1000
 facsimile: 505.798.7988

TO: Patrick Chavez, PE
 Storm Water Quality Engineer

DATE:	9/5/2019
REPORT NUMBER:	129
PROJECT NUMBER:	20190447
PROJECT:	AMAFCA Lower Bear Tributary Water Quality Improvements
LOCATION:	Wyoming Blvd. to Spain. North of Arroyo Del Oso Park
OWNER:	AMAFCA
PRIME CONTRACTOR:	GandyDancer, LLC
SUB-CONTRACTORS:	None
PROJECT MANAGER:	David Perko
OBSERVER:	Olin Brown

DATE: Thursday 9/5/2019

WEATHER: High: 91°F, Low: 61°F, Partly Cloudy. Wind Speed: 5mph, Gusts: 8 mph

CONTRACTOR HOURS:

N/A

FIELD OBSERVATIONS:

8:00am to 8:30am

VISITORS ON SITE: None reported

EQUIPMENT ON SITE:

None

PERSONNEL ON SITE:



GandyDancer, LLC

o 0 None

SUB-CONTRACTORS ON SITE:

WORK DESCRIPTION:

No work on-site. Conditions remain relatively the same.

<p>COPIES TO pchavez@amafca.org</p>	<p>REVIEWED 9/5/2019  David M. Perko</p>	<p>FIELD REPORT SIGNED 9/5/2019  Olin Brown</p>
--	--	---

Courtyard 2
 7500 Jefferson St. NE
 Albuquerque, NM
 87109-4335
 www.bhinc.com
 voice: 505.823.1000
 facsimile: 505.798.7988

TO: Patrick Chavez, PE
 Storm Water Quality Engineer

DATE:	9/6/2019
REPORT NUMBER:	132
PROJECT NUMBER:	20190447
PROJECT:	AMAFCA Lower Bear Tributary Water Quality Improvements
LOCATION:	Wyoming Blvd. to Spain. North of Arroyo Del Oso Park
OWNER:	AMAFCA
PRIME CONTRACTOR:	GandyDancer, LLC
SUB-CONTRACTORS:	None
PROJECT MANAGER:	David Perko
OBSERVER:	Olin Brown

DATE: Friday 9/6/2019

WEATHER: High: 91°F, Low: 62°F, Partly Cloudy. Wind Speed: 5mph, Gusts: 7 mph

CONTRACTOR HOURS:

N/A

FIELD OBSERVATIONS:

1:0pam to 1:30am

VISITORS ON SITE: None reported

EQUIPMENT ON SITE:

None

PERSONNEL ON SITE:

GandyDancer, LLC

◦ 0 None

SUB-CONTRACTORS ON SITE:

WORK DESCRIPTION:

- No work on-site.
- Set lath to mark the geotechnical sampling locations.

COPIES TO
 pchavez@amafca.org

REVIEWED
 9/9/2019



David M. Perko

FIELD REPORT SIGNED
 9/9/2019



Olin Brown